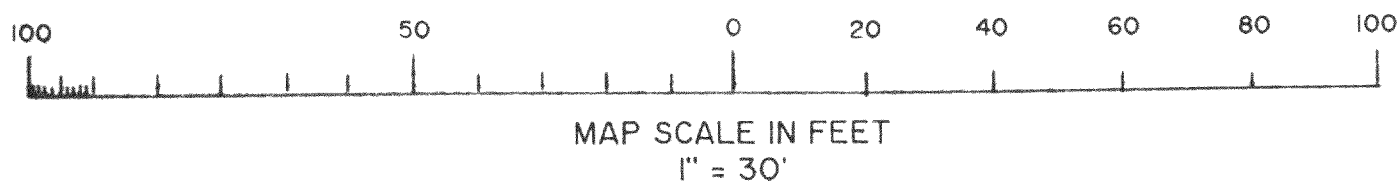


PLAT OF SURVEY

LOT 18
WALNUT HILLS SUBDIVISION
SECT. 36, TOWN 4 NORTH, RANGE 16 EAST
WALWORTH COUNTY, WISCONSIN



LEGEND


- = FOUND IRON PIPE STAKE
- = FOUND IRON REBAR STAKE
- ⊙ = FOUND IRON BAR IN ROUND
- ⊙ = CONCRETE MONUMENT
- (---) = RECORDED AS

NOTE: COPIES OF THIS MAP TO WHICH THE FOLLOWING CERTIFICATE WILL APPLY ARE BLUE LINE PRINTS SHOWING SURVEYOR'S ORIGINAL SEAL AND SIGNATURE IN BLACK INK. COPIES BY ANY OTHER MEANS MAY HAVE ALTERATIONS WHICH DO NOT REPRESENT THE SURVEYOR'S WORK PRODUCT.

I HEREBY CERTIFY THAT THIS PLAT OF SURVEY IS A TRUE AND ACCURATE REPRESENTATION OF THE BOUNDARY LINES OF THE SUBJECT PARCEL TO THE BEST OF MY KNOWLEDGE AND BELIEF. THIS SURVEY IS MADE FOR THE USE OF THE PRESENT OWNERS OF THE PROPERTY, AND ALSO THOSE WHO PURCHASE, MORTGAGE, OR GUARANTEE THE TITLE THERETO WITHIN ONE YEAR FROM THE DATE HEREOF.

DATED: 09/09/92

PETER S. GORDON RLS 2101



LOT 13

LOT 14

LOT 19

LOT 18

LOT 17

LOT 16

N 07° 12' E 311.75' (311.66')

RAD. = 184.98' ARC = 60.33' (60.27')
CH = N 78° 27' 51" E 60.06'
(N 78° 28' E 60.00')

RAD. = 391.65' ARC = 144.25' (144.34')
CH = N 79° 29' 02" E 143.44'
(N 79° 33' 30" E 143.53')

HAWK ROAD
66' WIDE

BITUMINOUS

S 06° 22' 36" W 350.48'
(S 06° 23' W 350.40')

TELEPHONE CONTROL BOX

6' WIDE
UTILITY EASEMENT

128.94'
(128.87')

N 89° 45' 46" W 200.02'
(N 89° 45' W 200.00')

6' WIDE
UTILITY EASEMENT

11.34'

188.68 (188.66')


WEST LINE LOT 18
ASSIGNED BEARING N 07° 12' E
PER PLAT OF RECORD

FARRIS, HANSEN & ASSOCIATES, INC.
Engineering, Architecture, Surveying
7 Ridgeway Court P.O. Box 437
ELKHORN, WISCONSIN 53121
Office: (414) 723-2098
Fax: (414) 723-5886

REVISIONS

PROJECT NO
3713
DATE
9/04/1992
SHEET NO.
1 OF 1

WORK ORDERED BY: THELEN TOTAL CONSTRUCTION FOR WALLY SCHIFFLEGER (OWNER)



HLW-18